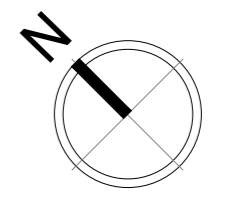


APPENDIX B

HUNTER ROAD

ST OLAVES ROAD



DELIVERY VEHICLE
ENTRANCE/EXIT

CUSTOMER CAR PARK
ENTRANCE/EXIT

TOTAL WIDTH OF THE STORE 24.38M

TOTAL DEPTH OF THE STORE 22.28M

TESCO

REAR SERVICE AND
LOADING YARD

REAR SERVICE AND
LOADING YARD

REV	DATE	AMENDMENTS

ADDRESS: St. Olav's Parade, 1 St
Olaves Rd, Hunter Rd, Bury
Saint Edmunds IP32 6SP,
United Kingdom

- FIRE DETECTION LEGEND**
- SOUNDER
 - VISUAL INDICATOR (BEACON)
 - 6KG 27A FOAM & 2KG CO2 EXTINGUISHERS
 - AREA COVERED BY SMOKE DETECTIONS
 - BREAK GLASS CALL POINT

RED LINE MEANING: The red line denotes the area of the premises to be licensed space

PROJECT:
BURY ST EDMUNDS, ST OLAVES ROAD

DESCRIPTION
PROPOSED SITE
BWS LICENSE LAYOUT

DRAWING NO. BURYSTEDMUNDSFeaspg##BWSPLAN

PHASE **2** ISSUE **##**

SYSTEM ID. No. BURYSTEDMUNDSFeasbg##.dwg

SCALE DATE
NTS@A2 20.02.2024

FEASIBILITY MANAGER TOM BAYLIS

TBS PLANNER MOHAMMED AFLAH K H

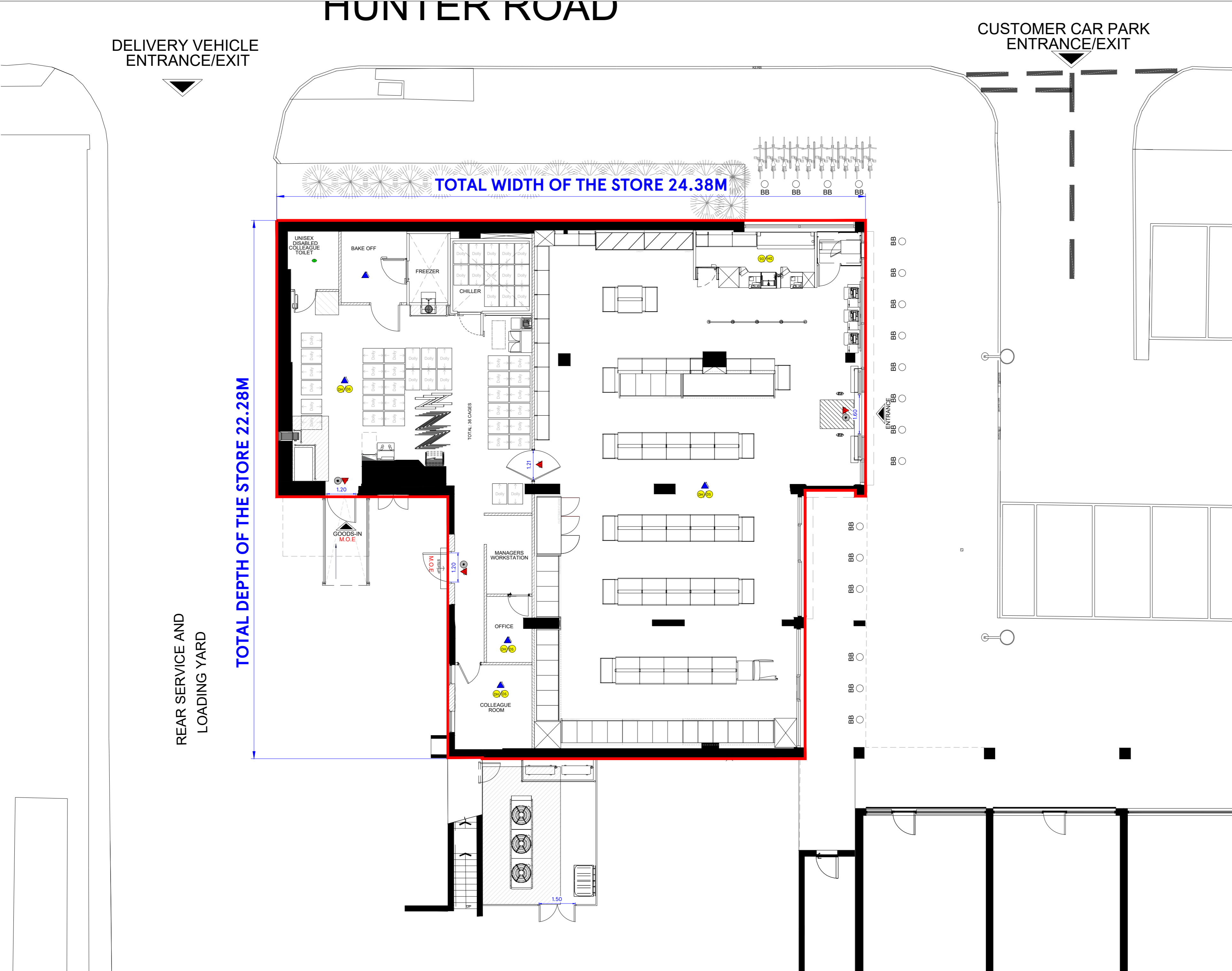
TESCO
FEASIBILITY PLANNING
STORE PLANNING DEPARTMENT
PROPERTY SERVICES
HIGHWOODS BUILDING, KESTRAL WAY
WELWYN GARDEN CITY, HERTFORDSHIRE, AL7 1GB UK
TELEPHONE : 01707 395150

THE COPYRIGHT AND ALL OTHER RIGHTS IN AND RELATING TO THIS PUBLICATION BELONG TO AND ARE THE SOLE PROPERTY OF TESCO STORES LIMITED. ALL RIGHTS ARE RESERVED. NEITHER THE WHOLE NOR ANY PART OF THIS PUBLICATION MAY BE REPRODUCED OR TRANSMITTED IN ANY FORM OR BY ANY ELECTRONIC OR MECHANICAL MEANS INCLUDING PHOTOCOPYING AND RECORDING OR FROM ANY RETRIEVAL SYSTEM WITHOUT THE PRIOR WRITTEN LICENCE FROM THE OWNER © 1997 TESCO STORES LIMITED

HUNTER ROAD

DELIVERY VEHICLE
ENTRANCE/EXIT







CUSTOMER CAR PARK
ENTRANCE/EXIT



TOTAL DEPTH OF THE STORE 22.28M

TOTAL WIDTH OF THE STORE 24.38M

REAR SERVICE AND
LOADING YARD

REV	DATE	AMENDMENTS
<p>ADDRESS: St. Olav's Parade, 1 St Olaves Rd, Hunter Rd, Bury Saint Edmunds IP32 6SP, United Kingdom</p>		
<p>FIRE DETECTION LEGEND</p> <ul style="list-style-type: none">  SOUNDER  VISUAL INDICATOR (BEACON)  6KG 27A FOAM & 2KG CO2 EXTINGUISHERS  AREA COVERED BY SMOKE DETECTIONS  BREAK GLASS CALL POINT 		
<p>RED LINE MEANING: The red line denotes the area of the premises to be licensed space</p>		
<p>PROJECT: BURY ST EDMUNDS, ST OLAVES ROAD</p>		
<p>DESCRIPTION: PROPOSED RETAIL BWS LICENSE LAYOUT</p>		
<p>DRAWING NO. BURYSTEDMUNDSFeasgag##BWSPLAN</p>		
PHASE	2	ISSUE ##
SYSTEM ID. No.	BURYSTEDMUNDSFeasrg##.dwg	BURYSTEDMUNDSFeasbg##.dwg
SCALE	1:100@A2	DATE 20.02.2024
FEASIBILITY MANAGER	TOM BAYLIS	
TBS PLANNER	MOHAMMED AFLAH K H	
		
<p>FEASIBILITY PLANNING STORE PLANNING DEPARTMENT PROPERTY SERVICES HIGHWOODS BUILDING, KESTRAL WAY WELWYN GARDEN CITY, HERTFORDSHIRE, AL7 1GB UK TELEPHONE : 01707 395150</p>		
<p><small>THE COPYRIGHT AND ALL OTHER RIGHTS IN AND RELATING TO THIS PUBLICATION BELONG TO AND ARE THE SOLE PROPERTY OF TESCO STORES LIMITED. ALL RIGHTS ARE RESERVED. NEITHER THE WHOLE NOR ANY PART OF THIS PUBLICATION MAY BE REPRODUCED OR TRANSMITTED IN ANY FORM OR BY ANY ELECTRONIC OR MECHANICAL MEANS INCLUDING PHOTOCOPYING AND RECORDING OR FROM ANY RETRIEVAL SYSTEM WITHOUT THE PRIOR WRITTEN LICENCE FROM THE OWNER © 2024 TESCO STORES LIMITED.</small></p>		